




Polo Ridge Map



Legend

-  PoloRidge
-  Roads
-  City Limit



Drawn By: Micah Jennings  
Engineering Map Date: 5/17/2019  
Aerial Photo Date: January 2015  
Path: Q:\GIS\Projects\Finance\PoloRidge.mxd

1 inch = 800 feet

